


UNRECORDED PLAT OF DAVIS SUBDIVISION

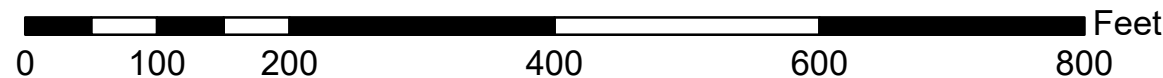
HOMER TOWNSHIP SECTION 34 R13 TWP 7 MORGAN COUNTY, OH



PIN	VOL	PAG	Owner	LegalDescr	Acre
050-009-510-0	D.V 191	46	ADAMS VERA M	R13 T07 S34 SD 57	0.407
050-009-200-0	OR213	1994	ARNETTE CHRISTOPHER D & AMY	R13 T07 S34 SD 111	0.179
050-009-190-0	OR213	1994	ARNETTE CHRISTOPHER D & AMY	R13 T07 S34 SD 110	0.179
050-008-240-0	OR210	1340	BEARD ARNOLD L	R13 T07 S34 SD 54	0.227
050-008-250-0	OR210	1340	BEARD ARNOLD L	R13 T07 S34 SD 53	0.167
050-010-050-0	OR38	171	BIRCHER RENEE L & KAREN A SCHMIDT	R13 T07 S34 SD 79 S	0.5
050-001-060-0	OR176	324	BOCHENEK STANLEY & KATHLEEN	R13 T07 S34 SD 112	0.157
050-001-070-0	OR176	324	BOCHENEK STANLEY & KATHLEEN	R13 T07 S34 SD 113	0.151
050-008-900-1	OR176	324	BOCHENEK STANLEY & KATHLEEN	R13 T07 S34 SD 180	0.035
050-001-000-0	OR60	130	CLARK JACK L & DEBORA K GIBSON	R13 T07 S34 SD 42 S	0.179
050-000-990-0	OR60	130	CLARK JACK L & DEBORA K GIBSON	R13 T07 S34 SD 37 S	0.179
050-008-740-0	OR227	704	DENNISON JOHN E	R13 T07 S34 SD 70	0.167
050-008-750-0	OR227	704	DENNISON JOHN E	R13 T07 S34 SD 71	0.164
050-008-800-0	OR227	704	DENNISON JOHN E	R13 T07 S34 SD 97	0.29
050-008-820-0	OR227	704	DENNISON JOHN E	R13 T07 S34 SD 72	0.163
050-008-870-0	OR44	762	DENNISON JOHN E	R13 T07 S34 SD 77	0.3
050-008-880-0	OR227	704	DENNISON JOHN E	R13 T07 S34 SD 78	0.27
050-008-830-0	OR227	704	DENNISON JOHN E	R13 T07 S34 SD 73	0.161
050-008-840-0	OR227	704	DENNISON JOHN E	R13 T07 S34 SD 74	0.159
050-008-850-0	OR227	704	DENNISON JOHN E	R13 T07 S34 SD 75	0.157
050-008-860-0	OR227	704	DENNISON JOHN E	R13 T07 S34 SD 76	0.163
050-008-890-0	OR227	704	DENNISON JOHN E	R13 T07 S34 SD 48	0.881
050-008-900-0	OR227	704	DENNISON JOHN E	R13 T07 S34 SD 129	0.035
050-003-630-0	OR143	589	EARLY KENNETH & HAZEL SIX	R13 T07 S34 SD 18 S	0.64
050-002-850-0	OR225	174	FAIRES RAMONA L TOD-RYAN L YOUNG	R13 T07 S34 SD 157	0.058
050-002-860-0	OR225	174	FAIRES ROMONA L TOD-RYAN L YOUNG	R13 T07 S34 SD 38	3.457
050-010-080-0	OR234	771	FOUTS WILLIAM BRUCE	R13 T07 S34 SD 39	0.179
050-010-090-0	OR234	771	FOUTS WILLIAM BRUCE	R13 T07 S34 SD 40	0.179
050-008-810-0	OR226	1435	HALL ROGER & GAIL	R13 T07 S34 SD 114	0.67
050-004-330-0	OR226	1435	HALL ROGER D	R13 T07 S34 SD 52	0.173
050-004-080-0	OR221	1133	JONES CARMAN & MINDY D	R13 T07 S34 SD 67 S	0.108
050-004-070-0	OR221	1133	JONES CARMAN & MINDY D	R13 T07 S34 SD 44 S	0.114
050-009-170-0	OR233	230	KIRKBRIDE DIANA	R13 T07 S34 SD 85 S	0.166
050-009-150-0	OR233	230	KIRKBRIDE DIANA	R13 T07 S34 SD 80 S	0.165
050-009-160-0	OR233	230	KIRKBRIDE DIANA	R13 T07 S34 SD 105	0.163
050-008-780-0	OR18	144	KISH DENNIS L JR & PEART AMY L	R13 T07 S34 SD 47	0.179
050-008-770-0	OR18	144	KISH DENNIS L JR & PEART AMY L	R13 T07 S34 SD 46	0.179
050-008-760-0	OR18	144	KISH DENNIS L JR & PEART AMY L	R13 T07 S34 SD 45	0.179
050-008-790-0	OR18	144	KISH DENNIS L JR & PEART AMY L	R13 T07 S34 SD 64	0.358
050-004-720-0	D.V 164	101	KLINGENBERG RUTH L	R13 T07 S34 SD 61	0.278



Boundaries	
----- Hidden	--- ROW
--- Hydro	--- Section
----- Roads	--- Township
----- County	--- Parcel
----- Lot	--- Parcels



Disclaimer: The information that these maps contains is for reference purposes only. Please bring any errors to the attention of the Engineer's Office staff.


Thank you

UNRECORDED PLAT OF DAVIS SUBDIVISION

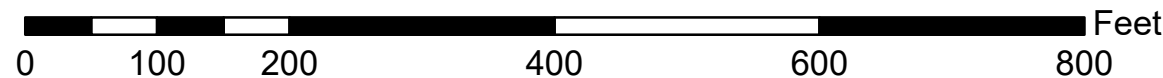
HOMER TOWNSHIP SECTION 34 R13 TWP 7 MORGAN COUNTY, OH



PIN	VOL	PAG	Owner	LegalDescr	Acre
050-008-950-0	OR223	3020	MAYLES DAVID E & DEBRA A	R13 T07 S34 SD 94	0.162
050-008-930-0	OR218	2446	MAYLES DAVID E & DEBRA A	R13 T07 S34 SD 68 S	0.212
050-008-920-0	OR218	2446	MAYLES DAVID E & DEBRA A	R13 T07 S34 SD 95 S	0.162
050-008-910-0	OR218	2446	MAYLES DAVID E & DEBRA A	R13 T07 S34 SD 155	0.275
050-008-940-0	OR223	3020	MAYLES DAVID E & DEBRA A	R13 T07 S34 SD 66	0.348
050-003-400-0	OR157	103	MINGUS WILLIAM F & JUDY E	R13 T07 S34 SD 117	0.199
050-003-410-0	OR157	103	MINGUS WILLIAM F & JUDY E	R13 T07 S34 SD 118	0.537
050-003-380-0	OR157	103	MINGUS WILLIAM F & JUDY E	R13 T07 S34 SD 122	0.277
050-008-710-0	OR157	103	MINGUS WILLIAM F & JUDY E	R13 T07 S34 SD 49 S	0.36
050-003-390-0	OR157	103	MINGUS WILLIAM F & JUDY E	R13 T07 S34 SD 123	0.233
050-008-730-0	OR157	103	MINGUS WILLIAM F & JUDY E	R13 T07 S34 SD 99 S	0.351
050-005-850-0	OR157	103	MINGUS WILLIAM F & JUDY E	R13 T07 S34 SD 86 S	0.21
050-008-720-0	OR157	103	MINGUS WILLIAM F & JUDY E	R13 T07 S34 SD 98 S	0.298
050-005-840-0	OR157	103	MINGUS WILLIAM F & JUDY E	R13 T07 S34 SD 84 S	0.283
050-003-370-0	OR119	103	MINGUS WILLIAM F & JUDY E	R13 T07 S34 SD 120	0.298
050-004-500-0	OR156	511	MINGUS WILLIAM F & JUDY E	R13 T07 S34 SD 108	0.739
050-006-700-0	OR49	776	NASH MARK COURTNEY & MARILYN M N	R13 T07 S34 SD 55 S	0.234
050-006-690-0	OR49	776	NASH MARK COURTNEY & MARILYN M N	R13 T07 S34 SD 59 S	0.29
050-006-680-0	OR49	776	NASH MARK COURTNEY & MARILYN M N	R13 T07 S34 SD 58 S	0.28
050-008-190-0	OR215	1396	O'HALLORAN ROXANN & TERRACE L LAU	R13 T07 S34 SD 106	0.161
050-008-200-0	OR215	1396	O'HALLORAN ROXANN & TERRACE L LAU	R13 T07 S34 SD 93 S	0.16
050-003-810-0	OR216	2551	PARRY MICHAEL E SR	R13 T07 S34 SD 60	0.336
050-006-140-0	OR216	2551	PARRY MICHAEL E SR	R13 T07 S34 SD 81	0.364
050-001-080-0	OR216	2551	PARRY MICHAEL E SR	R13 T07 S34 SD 65	0.299
050-002-840-0	OR92	459	PEART CHARLENE	R13 T07 S34 SD 126	0.179
050-002-830-0	OR92	459	PEART CHARLENE	R13 T07 S34 SD 125	0.179
050-002-820-0	OR92	459	PEART CHARLENE	R13 T07 S34 SD 69	0.179
050-003-190-0	OR203	2342	RICHARDS JASON M & CHARLENE K	R13 T07 S34 SD 50 S	0.179
050-000-040-0	OR170	706	THOMPSON JAMES T II & JULIE A	R13 T07 S34 SD 56 S	0.266
050-004-210-0	OR77	255	WISE SARAH E	R13 T07 S34 SD 83	0.39
050-004-200-0	OR77	255	WISE SARAH E	R13 T07 S34 SD 82	0.145



Boundaries	
----- Hidden	--- ROW
--- Hydro	--- Section
----- Roads	--- Lot
----- County	--- Parcel
----- Township	--- Parcels



Disclaimer: The information that these maps contains is for reference purposes only. Please bring any errors to the attention of the Engineer's Office staff.

Thank you